

Tyrone - Cavan Interconnector

Volume 3 - Part 3(b) of 5

Consolidated Environmental Statement
Appendices



Part funded by
EU TEN-E Initiative





Produced in association with:



9th Floor
The Clarence West Building
2 Clarence Street West
Belfast
BT2 7GP

Telephone: +44 (0)28 9060 7200
Fax: +44 (0)28 9060 7399
Website: www.aecom.com

**This document is Volume 3 : Appendices Part 3 of the
Tyrone – Cavan Interconnector Environmental Statement (ES).**
The whole ES consists of a number of documents printed separately and should be read
together.

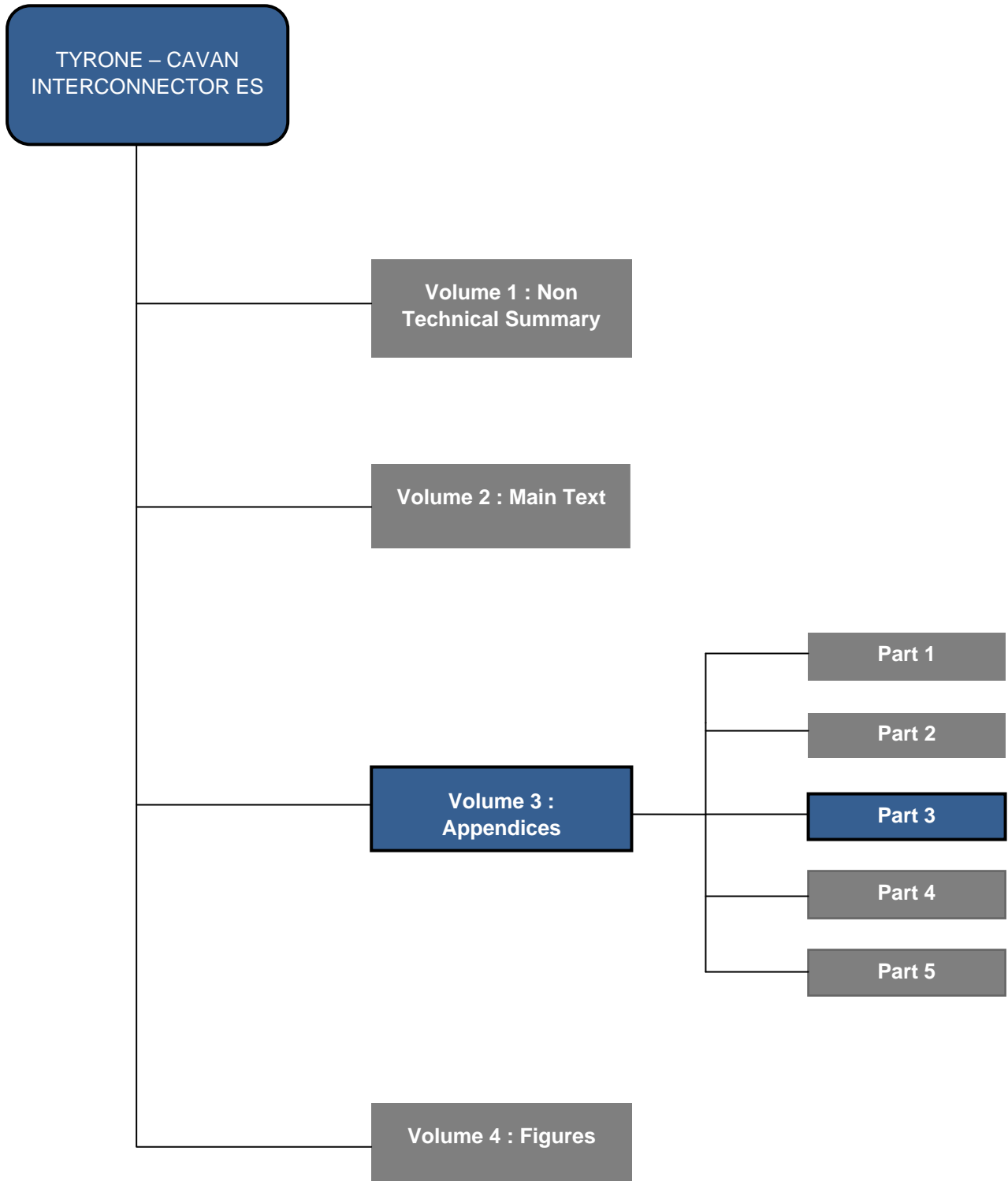


Table of contents

Volume 3 Appendices Part 1

Appendix 2A	Utility Regulator Letter
Appendix 4A	ECOFYS Letter
Appendix 4B	PB Power Report (2013)
Appendix 4C	Turleenan - Kingscourt 400kV Project Visual Assessment of New Tower Outline 2007
Appendix 5A	Outline Construction Environmental Management Plan (OCEMP)
Appendix 5B	Substation Drainage Technical Note
Appendix 5C	Minimum and Maximum 400kV Tower Foundations
Appendix 5D	Substation Planting Schedule
Appendix 6A	Section 1: Consultation Summary Response Tables and Responses

Volume 3 Appendices Part 2

Appendix 6A	Section 2: Consultation Responses 2006 - 2013
-------------	---

Volume 3 Appendices Part 3

Appendix 7A	DECC Code of Practice
Appendix 7B	Email from St. Jude Medical
Appendix 8A	Legislation and Planning Policy
Appendix 8B	NIEA WMU Response
Appendix 9A	Details of ASSI designations
Appendix 9B	Historical Ordnance Survey Plans
Appendix 10A	Consultations
Appendix 10B	Bat Appendices
Appendix 10C	Phase 1 Habitat Survey Target Notes
Appendix 10D	Plant Species List

Volume 3 Appendices Part 4

- Appendix 10E Badger Appendix
- Appendix 10F Breeding Birds
- Appendix 10G Wintering Birds
- Appendix 10H Article 6 ToLS
- Appendix 10I Conservation Status
- Appendix 11A Explanation of Noise Terms
- Appendix 11B Line Noise Applet Prediction Notes
- Appendix 11C Background noise levels recorded along the proposed overhead line route and substation in 2005
- Appendix 12A Cultural Heritage Features
- Appendix 12B Criteria for Impact Significance
- Appendix 12C Ulster Museum Records
- Appendix 12D Aerial Photographs
- Appendix 12E Cultural Heritage Features within Wider Study Area.
- Appendix 12F Built Heritage
- Appendix 13A Individual Properties Assessment Table
- Appendix 13B Cumulative Assessment Table
- Appendix 14A Summary of Individual Land Parcel Impacts

Volume 3 Appendices Part 5

- Appendix 17A Turleenan Substation Flood Risk and Surface Water Management
- Appendix 18A Transport Assessment

For ease of use this document has been printed in A4 format. Should a larger format be required, an electronic version is available at www.nie.co.uk.

Alternatively a printed A3 version may be obtained by contacting NIE at:

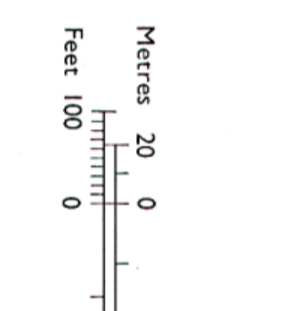
NIE Major Projects
120 Malone Road, Belfast, BT9 5HT
Tel: 08457 643 643

Appendix 9B Historical Ordnance Survey Plans



PLAN 179-8
 A (GRID SQUARE H)
 Surveyed 1927 Revised 1973
 Labelled 1955
 Heights are given in metres above Mean Sea Level at Belfast
 To convert metres to feet, multiply by 3.281

ORDNANCE SURVEY OF
 NORTHERN IRELAND
 LONDON
 1973

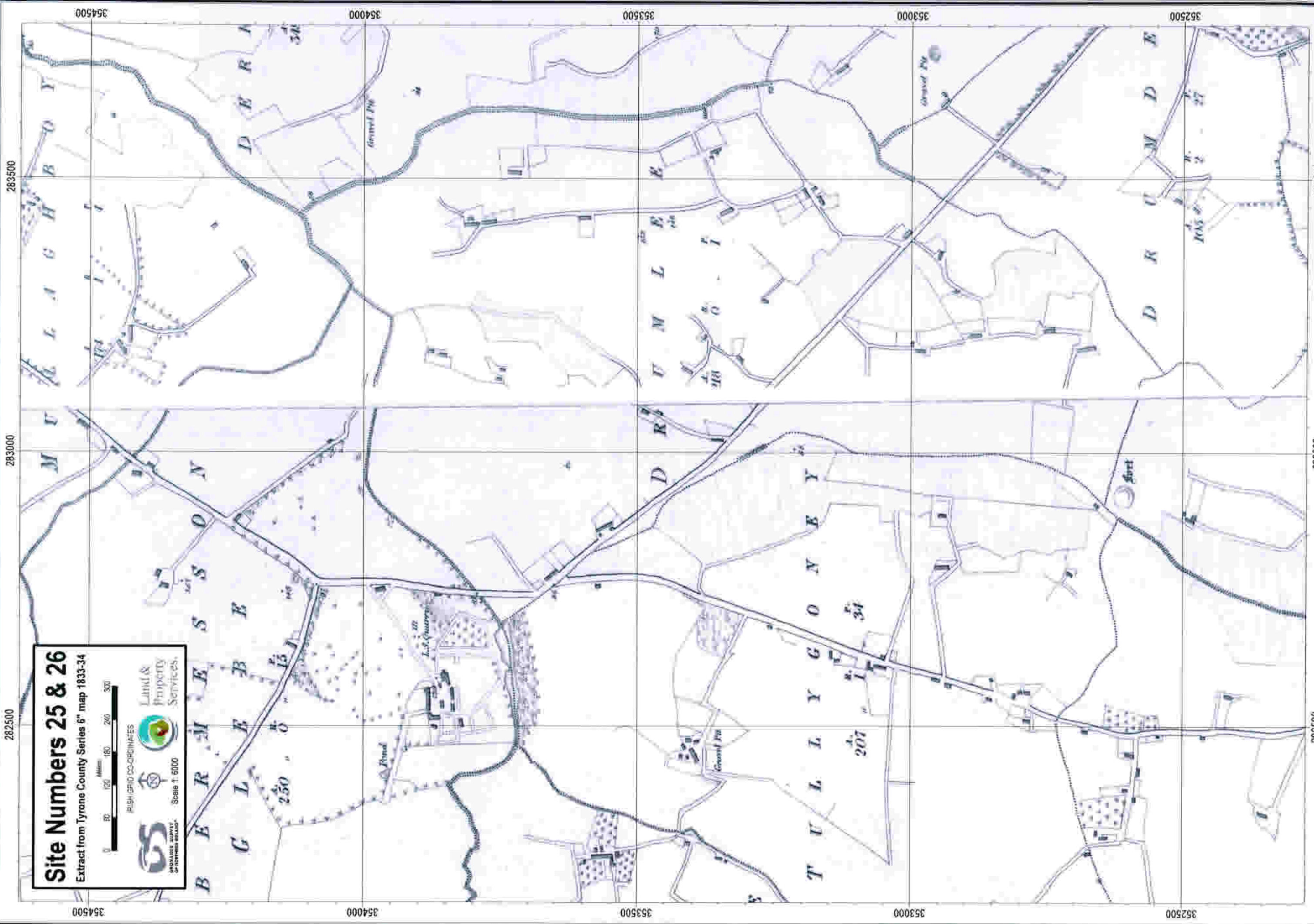


SCALE 1:2500

OFFICE RECORD

NOTE
 1. This map is a reproduction of the original map of the area shown. It is not a new survey. It is based on the original map and any subsequent corrections. It is not a substitute for the original map. It is not a substitute for the original map. It is not a substitute for the original map.

The representation on this map of a road, track or path is no evidence of a Right of Way. For explanation of Grid and referencing systems see pamphlet issued free of charge. A Reference Card of Conventional Signs is published separately free of charge. Printed by the Director General, Ordnance Survey, Southampton. Published by the Ordnance Survey of Northern Ireland, Latta Drive, Belfast, 1976. © Crown Copyright.



Site Numbers 25 & 26

Extract from Tyrone County Series 6" map 1833-34



PUSH GRID CO-ORDINATES



Scale 1:8000



Land & Property Services

Site Numbers 25 & 26

Extract from Tyrone County Series 6" map 1906-07



IRISH GRID CO-ORDINATES



Scale 1:6000



Site Numbers 25 & 26

Extract from Tyrone County Series 6" map 1935

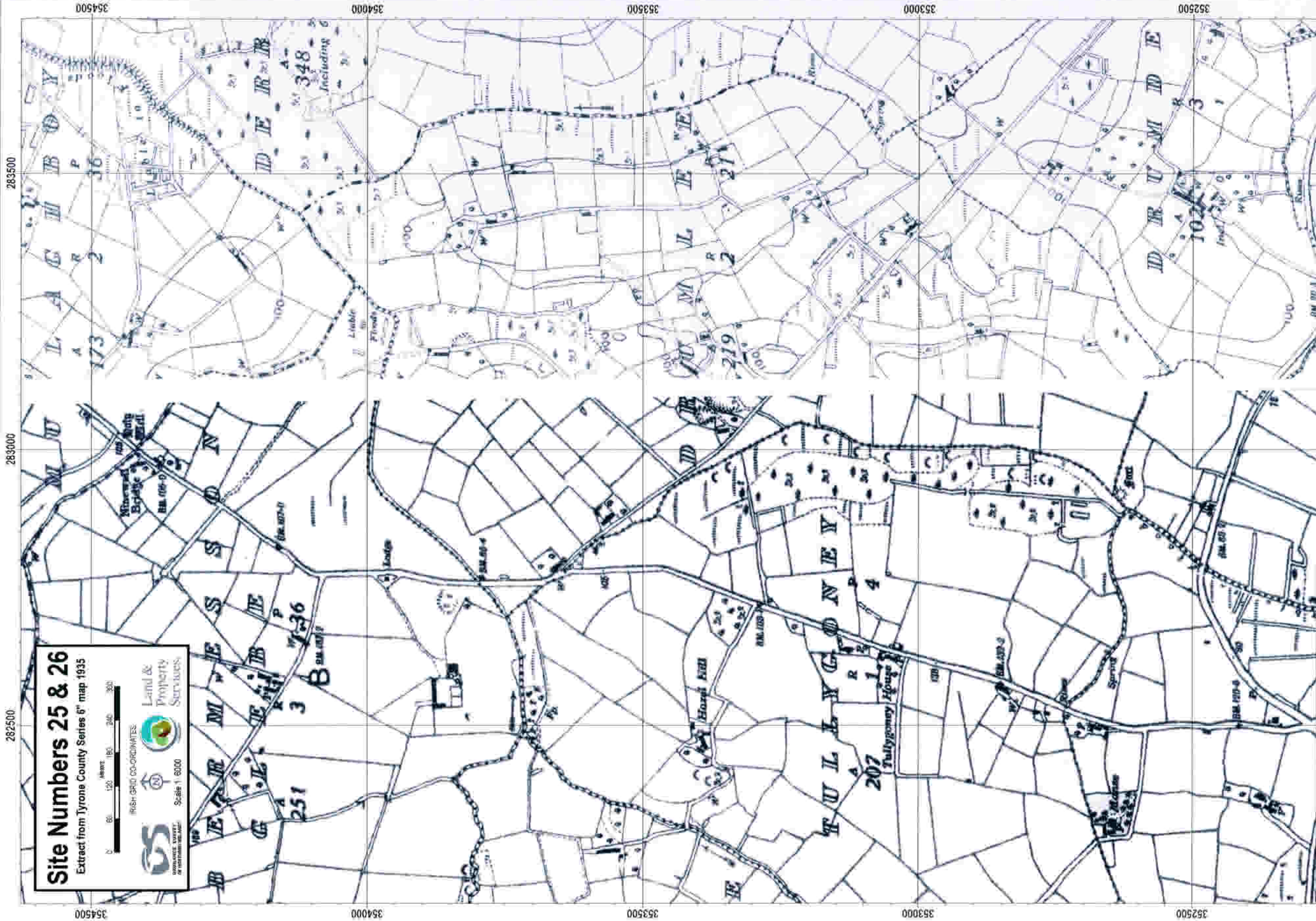


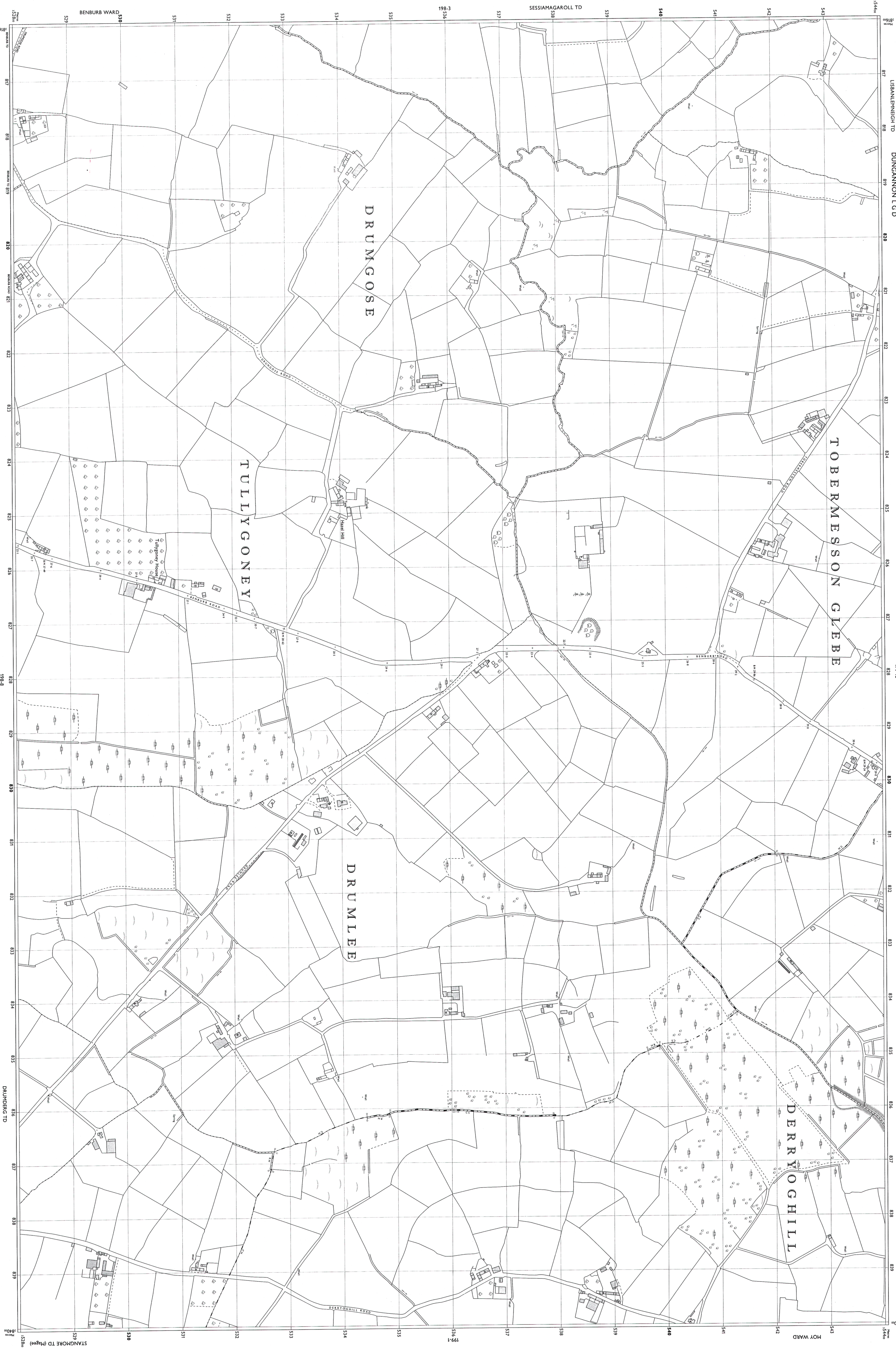
IRISH GRID CO-ORDINATES



Land & Property Services

Scale 1:6000







PLAN 1984
(GRID SQUARE H)

Surveyed 1977
Levelled 1973
Revised 1977

Heights are given in metres above Mean Sea Level at Belfast
To convert metres to feet, multiply by 3.281



NOTE

This map is intended to be used in conjunction with the Ordnance Survey of Northern Ireland. It is not to be used as a substitute for the Ordnance Survey of Northern Ireland. It is not to be used as a substitute for the Ordnance Survey of Northern Ireland. It is not to be used as a substitute for the Ordnance Survey of Northern Ireland.

Office Record

The Ordnance Survey of Northern Ireland is published by the Ordnance Survey, Belfast. It is published by the Ordnance Survey, Belfast. It is published by the Ordnance Survey, Belfast.

Printed by the Ordnance Survey, Belfast. It is published by the Ordnance Survey, Belfast. It is published by the Ordnance Survey, Belfast.

© Crown Copyright

Site Number 29

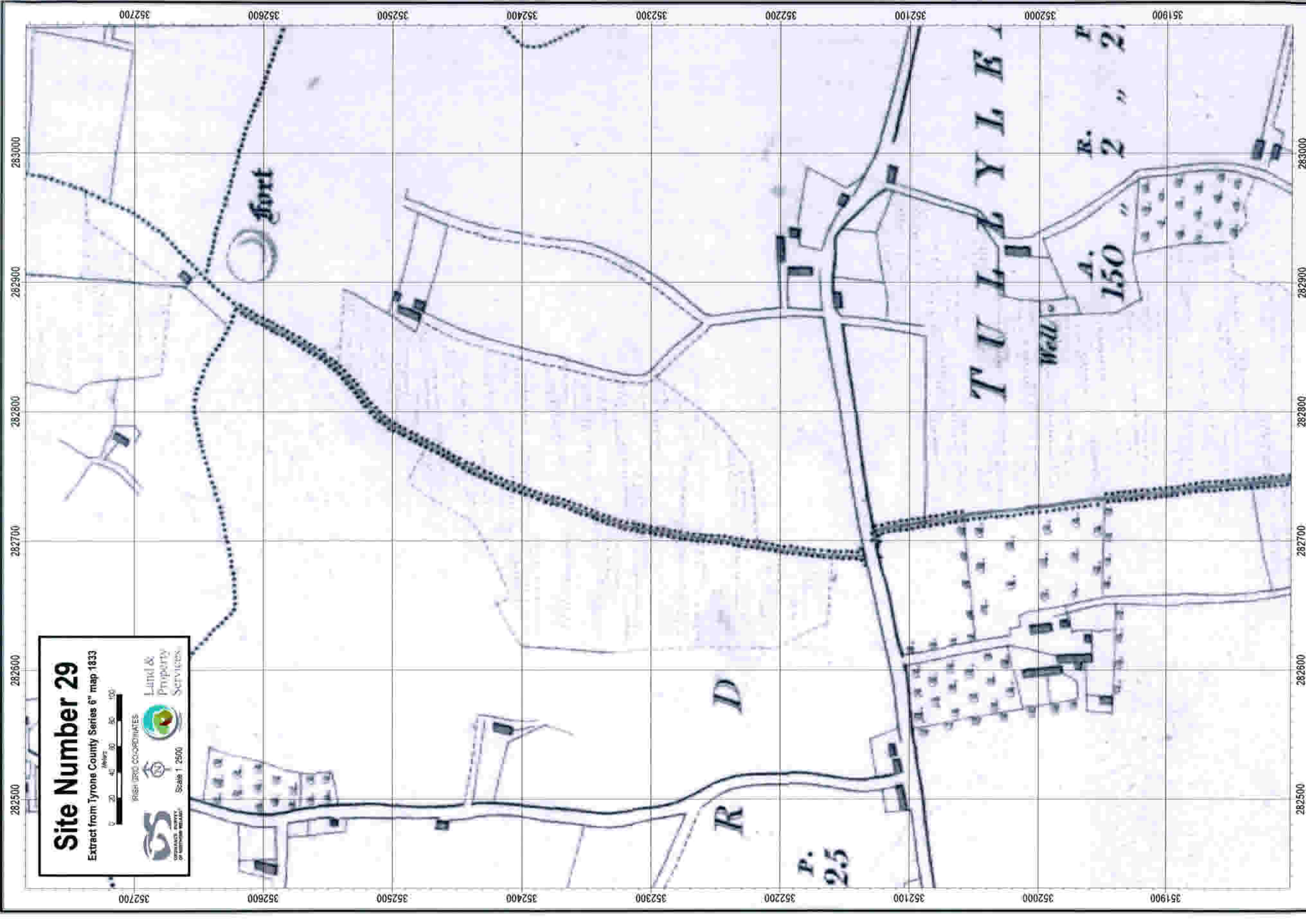
Extract from Tyrone County Series 6" map 1833

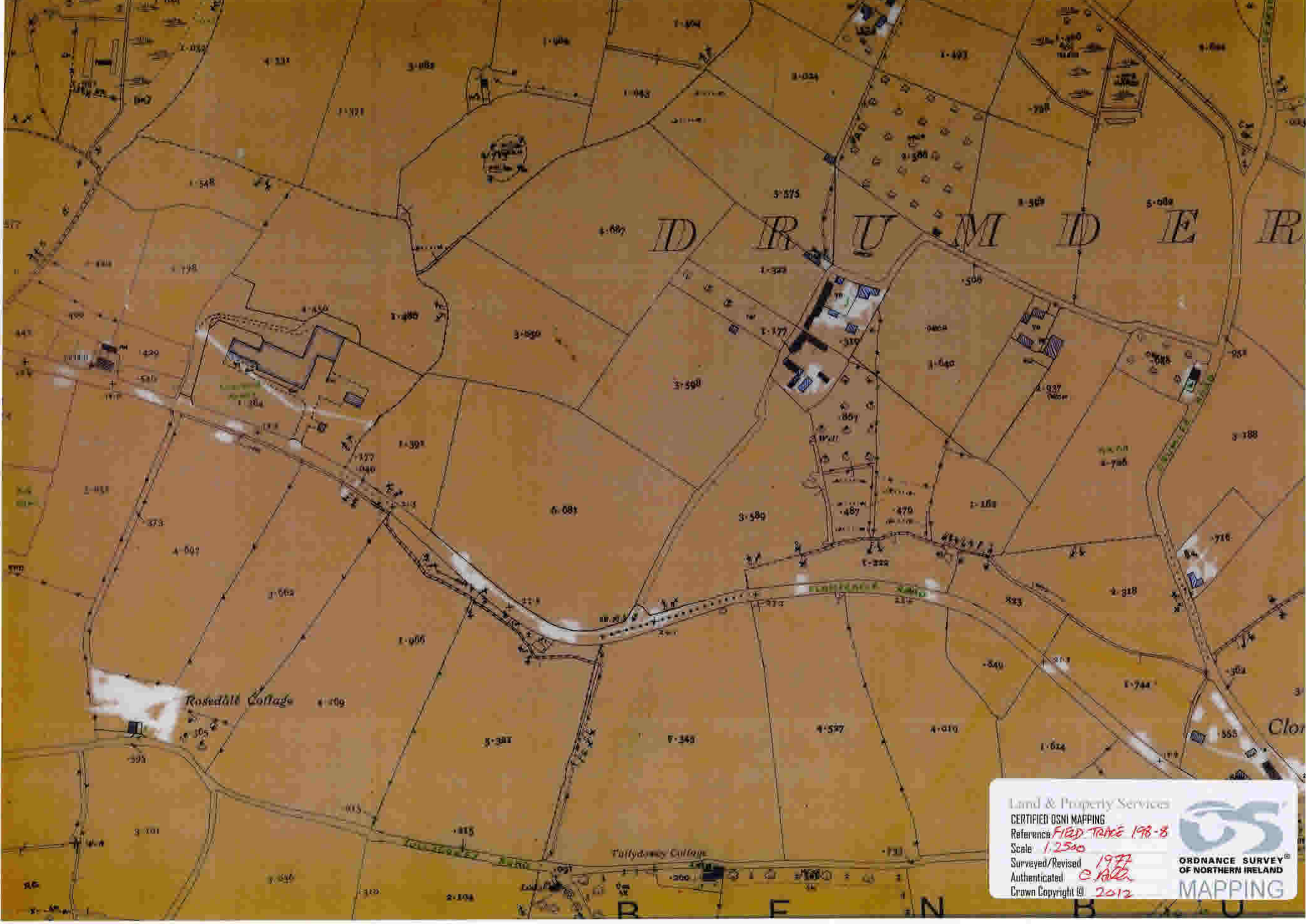


IRISH GRID CO-ORDINATES



Scale 1:2500





Land & Property Services
 CERTIFIED OSNI MAPPING
 Reference *FIELD TRACE 198-8*
 Scale *1:2500*
 Surveyed/Revised *1977*
 Authenticated *C. Allen*
 Crown Copyright © *2012*



ORDNANCE SURVEY
 OF NORTHERN IRELAND
 MAPPING