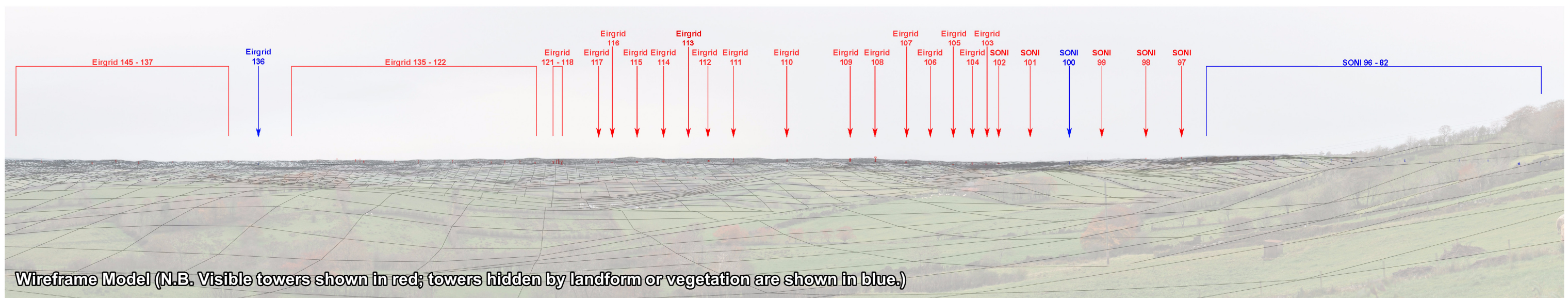





Baseline Photograph



Wireframe Model (N.B. Visible towers shown in red; towers hidden by landform or vegetation are shown in blue.)




Photomontage (N.B. Visible towers have been labelled without an asterisk. All other towers are screened by landform or vegetation.)

*Distances to towers are approximate and may not be the closest tower within the view represented by the photomontage, i.e. the closest tower may in fact be behind the viewer in some cases.

Client:	
Project:	

Title:	<p>FIGURE 1.3e: VIEWPOINT 34 PHOTOMONTAGE: VIEW FROM MULLYASH MOUNTAIN</p>
--------	--

<p>9th Floor The Clarence West Building 2 Clarence Street West BELFAST BT2 7GP</p>	

Modelling By: MC3D	Layout By: GB	Grid ref of Viewpoint: E286455, N326008
Horizontal Field of View: 90°		Distance to Nearest Tower*: 8,400m
Date: 21/05/2015	Viewpoint Elevation: 246m AOD	
Drawing No: 60032220/3528/CESA/FIG1.3e		A3